













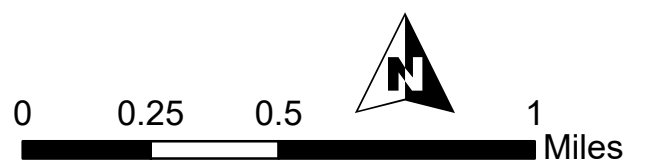


Legend

- | | |
|---|---|
|  CD Conservation District |  C-1 Local Retail |
|  R-1 Single-Family Residential |  C-2 General Business |
|  R-2 Single-Family Residential |  C-3 Special Commercial |
|  R-3 Cluster Residential |  PCD Planned Commerce District |
|  R-4 Multi-Family Residential |  OLI Office and Limited Industrial |
|  CHI Historic Commercial |  OL Office Laboratory |
|  CHII Historic Commercial |  I Industrial |

Zoning Districts Village of Richfield



Map updated by: Brian M. Frantz, AICP
7-6-2021